

- NOTES:
- DO NOT SCALE FROM THIS DRAWING.
 - ALL DIMENSIONS SHOWN IN METRES UNLESS STATED OTHERWISE.
 - REPORT ALL DISCREPANCIES TO THE DRAWING ORIGINATOR IMMEDIATELY.
 - THIS DRAWING IS TO BE READ IN CONJUNCTION WITH ALL RELEVANT DOCUMENTS AND DRAWINGS.
 - ONLY SIGNING RELATED TO CYCLING FACILITIES SHOWN.
 - ALL LINING AND SIGNING DIAGRAMS SHOWN REFER TO THE TRAFFIC SIGNS REGULATIONS AND GENERAL DIRECTIONS 2016 (TSRGD).
 - SERVICE COVERS WITHIN THE DESIGN AREA WILL REQUIRE LIFTING AND / OR RELOCATION WHICH WILL BE REFLECTED IN ANY FINAL SCHEME COST.

- KEY:
- CARRIAGEWAY
 - GRASS / VERGE
 - FOOTWAY
 - CYCLE LANE
 - DENOTES ALTERATION TO FOOTWAY EDGINGS, KERBLINES OR INSTALLATION OF NEW.
 - RED COLOURED TACTILE PAVING FOR SIGNALLED CROSSING
 - BUFF COLOURED TACTILE PAVING
 - BUFF COLOURED CORDUROY PAVING
 - BUFF LADDER & TRAMLINE PAVING
 - DIAG 967 (ADVISORY CYCLE LANE)
 - DIAG 956 (SHARED USE CYCLEWAY)
 - DIAG 958.1 (START OF MANDATORY CYCLE LANE)
 - EXISTING STREET LIGHT TO REMAIN
 - PROPOSED 10M STREET LIGHTING COLUMN
 - PROPOSED 6M STREET LIGHTING COLUMN

P01	01-04-2020	FIRST ISSUE		
Rev	Date	Description	Drm	Chk'd
Revisions				

Cambridgeshire Highways

Working in partnership with
Cambridgeshire County Council

Unit 1A, Vantage House
Washingley Road
Huntingdon, PE29 6SR

Tel: +44 (0)1223 785165
Email: Cambridgeshirehighways@Skanska.co.uk

Drawing Status

CLIENT DISCUSSION

Project Name

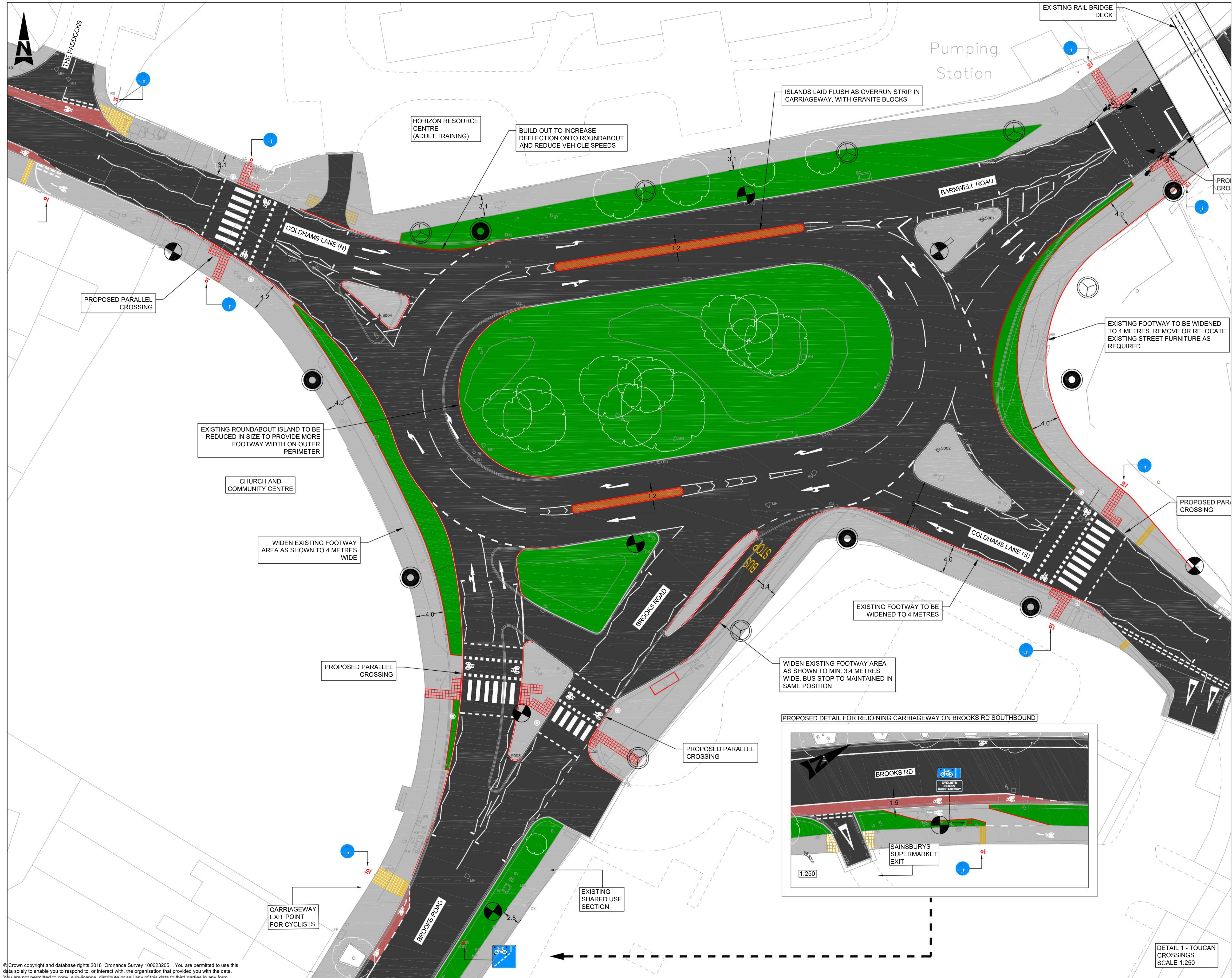
COLDHAMS LANE ROUNDABOUT

Title

EXISTING RBOUT WITH TOUCAN CROSSING FACILITIES OPTION A1

Scale	Drawn by	Checked by	Approved by
1:250	STE		
	Drawn Date	Checked Date	Approved Date
	01-04-2020		

Drawing Number	Rev
5020226-SKA-HGN-SK-CH-0101	P01



- NOTES:
- DO NOT SCALE FROM THIS DRAWING.
 - ALL DIMENSIONS SHOWN IN METRES UNLESS STATED OTHERWISE.
 - REPORT ALL DISCREPANCIES TO THE DRAWING ORIGINATOR IMMEDIATELY
 - THIS DRAWING IS TO BE READ IN CONJUNCTION WITH ALL RELEVANT DOCUMENTS AND DRAWINGS
 - ONLY SIGNING RELATED TO CYCLING FACILITIES SHOWN.
 - ALL LINING AND SIGNING DIAGRAMS SHOWN REFER TO THE TRAFFIC SIGNS REGULATIONS AND GENERAL DIRECTIONS 2016 (TSRGD).
 - SERVICE COVERS WITHIN THE DESIGN AREA WILL REQUIRE LIFTING AND / OR RELOCATION WHICH WILL BE REFLECTED IN ANY FINAL SCHEME COST.

- KEY:
- CARRIAGEWAY
 - GRASS / VERGE
 - FOOTWAY
 - CYCLE LANE
 - GRANITE BLOCK OVER-RUN STRIP
 - DENOTES ALTERATION TO FOOTWAY EDGINGS, KERBLINES OR INSTALLATION OF NEW.
 - RED COLOURED TACTILE PAVING FOR SIGNALLED CROSSING
 - BUFF COLOURED TACTILE PAVING
 - BUFF COLOURED CORDUROY PAVING
 - BUFF LADDER & TRAMLINE PAVING
 - DIAG 967 (ADVISORY CYCLE LANE)
 - DIAG 956 (SHARED USE CYCLEWAY)
 - DIAG 958.1 (START OF MANDATORY CYCLE LANE)
 - EXISTING STREET LIGHT TO REMAIN
 - PROPOSED 10M STREET LIGHTING COLUMN
 - PROPOSED 6M STREET LIGHTING COLUMN

P01	01-04-2020	FIRST ISSUE		
Rev	Date	Description	Dm	Chkd
Revisions				

Cambridgeshire Highways

Unit 1A, Vantage House
Washingley Road
Huntingdon, PE29 6SR

Tel: +44 (0)1223 785165
Email: Cambridgeshirehighways@Skanska.co.uk

CLIENT DISCUSSION

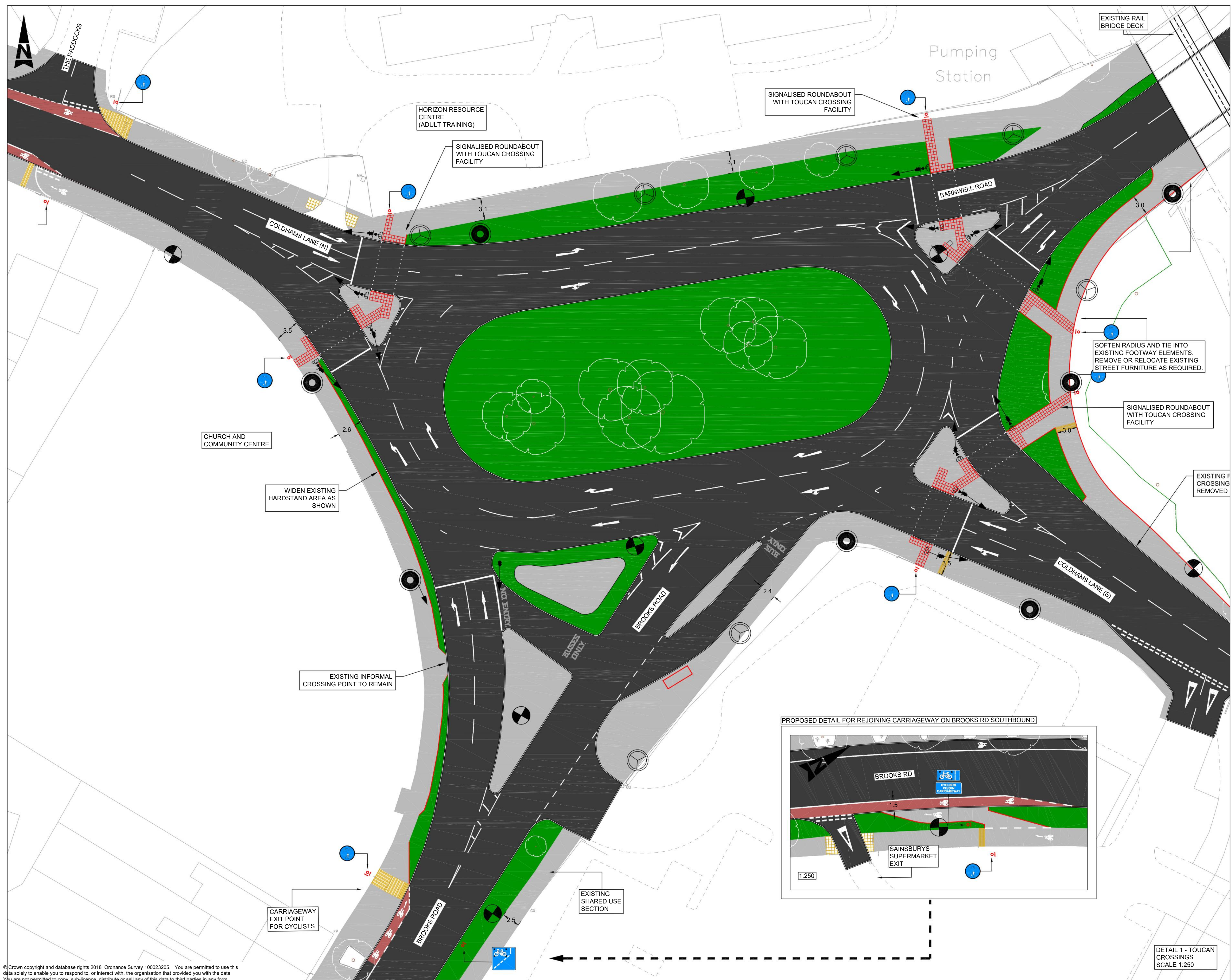
Project Name

COLDHAMS LANE ROUNDABOUT

EXISTING R'ABOUT WITH TOUCAN OR PARALLEL CROSSINGS OPTION A4

Scale	Drawn by	Checked by	Approved by
1:250	STE		
	Drawn Date	Checked Date	Approved Date
	01-04-2020		

Drawing Number	Rev
5020226-SKA-HGN-SK-CH-0104	P01



- NOTES:
1. DO NOT SCALE FROM THIS DRAWING.
2. ALL DIMENSIONS SHOWN IN METRES UNLESS STATED OTHERWISE.
3. REPORT ALL DISCREPANCIES TO THE DRAWING ORIGINATOR IMMEDIATELY
4. THIS DRAWING IS TO BE READ IN CONJUNCTION WITH ALL RELEVANT DOCUMENTS AND DRAWINGS
5. ONLY SIGNING RELATED TO CYCLING FACILITIES SHOWN.
6. ALL LINING AND SIGNING DIAGRAMS SHOWN REFER TO THE TRAFFIC SIGNS REGULATIONS AND GENERAL DIRECTIONS 2016 (TSRGD).
7. SERVICE COVERS WITHIN THE DESIGN AREA WILL REQUIRE LIFTING AND /OR DELOCATION WHICH WILL BE REFLECTED IN ANY FINAL SCHEME COST.

KEY:

- | | |
|---|--|
|  | CARRIAGEWAY |
|  | GRASS / VERGE |
|  | FOOTWAY |
|  | CYCLE LANE |
|  | DENOTES ALTERATION TO FOOTWAY
EDGINGS, KERBLINES OR INSTALLATION OF
NEW. |
|  | RED COLOURED TACTILE PAVING FOR
SIGNALLED CROSSING |
|  | BUFF COLOURED TACTILE PAVING |
|  | BUFF COLOURED CORDUROY PAVING |
|  | BUFF LADDER & TRAMLINE PAVING |
|  | DIAG 967 (ADVISORY CYCLE LANE) |
|  | DIAG 956 (SHARED USE CYCLEWAY) |
|  | DIAG 958.1 (START OF MANDATORY
CYCLE LANE) |
|  | EXISTING STREET LIGHT TO
REMAIN |
|  | PROPOSED 10M STREET
LIGHTING COLUMN |
|  | PROPOSED 6M STREET LIGHTING
COLUMN |

P01	01-04-2020	FIRST ISSUE		
Rev	Date	Description	Dm	Chkd
Revisions				

Cambridgeshire **Highways**

Unit 1A, Vantage House
Washingley Road
Huntingdon, PE29 6SR
Tel: +44 (0)1223 785165
Email: Cambridgeshirehighways@Skanska.co.uk

Drawing Status

CLIENT DISCUSSION

Project Name _____

COL DHAMS I ANE BOUNDABOUT

COEDITIONING BY LINE TENSION ABOUT

© 2011 Blackwell Publishing Ltd *Journal of Internal Medicine* 270: 393–404 403

EXISTING PILOT SIGNALISED

EXISTING ABOUT SIGNALISED
WITH TECHNICAL CROSSING EXISTENCES

WITH TOUCAN CROSSING FACILITIES

OPTION A3

DE

100

Scale	Drawn by	Checked by	Approved by
-------	----------	------------	-------------

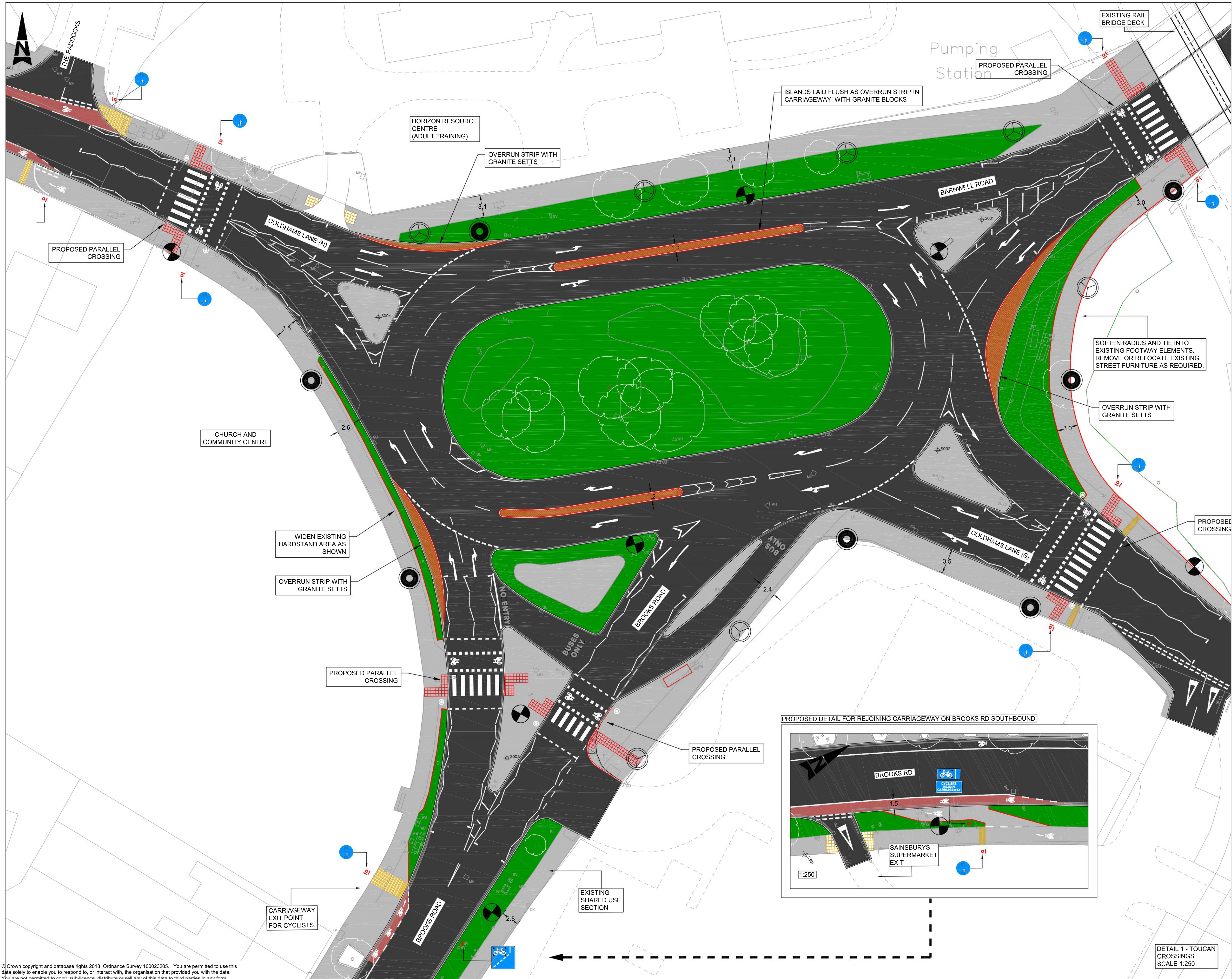
1:250	STE		
-------	-----	--	--

Drawn Date	Checked Date	Approved Date
01.04.2020		

	01-04-2020		
--	------------	--	--

Drawing Number	Rev
----------------	-----

5020226-SKA-HGN-SK-CH-0103	P01
----------------------------	-----



- NOTES:
- DO NOT SCALE FROM THIS DRAWING.
 - ALL DIMENSIONS SHOWN IN METRES UNLESS STATED OTHERWISE.
 - REPORT ALL DISCREPANCIES TO THE DRAWING ORIGINATOR IMMEDIATELY.
 - THIS DRAWING IS TO BE READ IN CONJUNCTION WITH ALL RELEVANT DOCUMENTS AND DRAWINGS.
 - ONLY SIGNING RELATED TO CYCLING FACILITIES SHOWN.
 - ALL LINING AND SIGNING DIAGRAMS SHOWN REFER TO THE TRAFFIC SIGNS REGULATIONS AND GENERAL DIRECTIONS 2016 (TSRGD).
 - SERVICE COVERS WITHIN THE DESIGN AREA WILL REQUIRE LIFTING AND / OR RELOCATION WHICH WILL BE REFLECTED IN ANY FINAL SCHEME COST.

- KEY:
- CARRIAGEWAY
 - GRASS / VERGE
 - FOOTWAY
 - CYCLE LANE
 - GRANITE BLOCK OVERRUN STRIP
 - DENOTES ALTERATION TO FOOTWAY EDGINGS, KERBLINES OR INSTALLATION OF NEW.
 - RED COLOURED TACTILE PAVING FOR SIGNALLED CROSSING
 - BUFF COLOURED TACTILE PAVING
 - BUFF COLOURED CORDUROY PAVING
 - BUFF LADDER & TRAMLINE PAVING
 - DIAG 967 (ADVISORY CYCLE LANE)
 - DIAG 956 (SHARED USE CYCLEWAY)
 - DIAG 958.1 (START OF MANDATORY CYCLE LANE)
 - EXISTING STREET LIGHT TO REMAIN
 - PROPOSED 10M STREET LIGHTING COLUMN
 - PROPOSED 6M STREET LIGHTING COLUMN

P01	01-04-2020	FIRST ISSUE		
Rev	Date	Description	Dm	Chkd
Revisions				

Cambridgeshire Highways

Unit 1A, Vantage House
Washingley Road
Huntingdon, PE29 6SR
Tel: +44 (0)1223 785165
Email: Cambridgeshirehighways@Skanska.co.uk

CLIENT DISCUSSION

Project Name
COLDHAMS LANE ROUNDABOUT

Title
EXISTING RBOUOT WITH PARALLEL CROSSING FACILITIES
OPTION A2

Scale 1:250	Drawn by STE	Checked by	Approved by
	Drawn Date 01-04-2020	Checked Date	Approved Date

Drawing Number 5020226-SKA-HGN-SK-CH-0102	Rev P01
--	------------